











Municipality: Lowland Township, Pike County, Nebraska

Response Area: Map 6 Detail 1

Issue Date: 10/23/2003

Map Keys:

-  Hydrant
-  Knox Box
-  FD Connection
-  LP Storage Tank
-  Landing Zone
-  Mile/Exit Marker
-  Low Clearance

-  Commercial Property
-  Large Assembly
-  Residential Property



2007 EMERGENCY PREPLAN SERVICES
EMERGENCYPREPLANS.COM